

This drawing is only to the stated scale if it is printed correctly. MFLP cannot accept responsibility for the incorrect scaling of drawings printed by third parties. All dimensions are in mm unless otherwise stated.

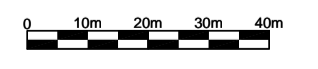
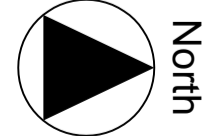
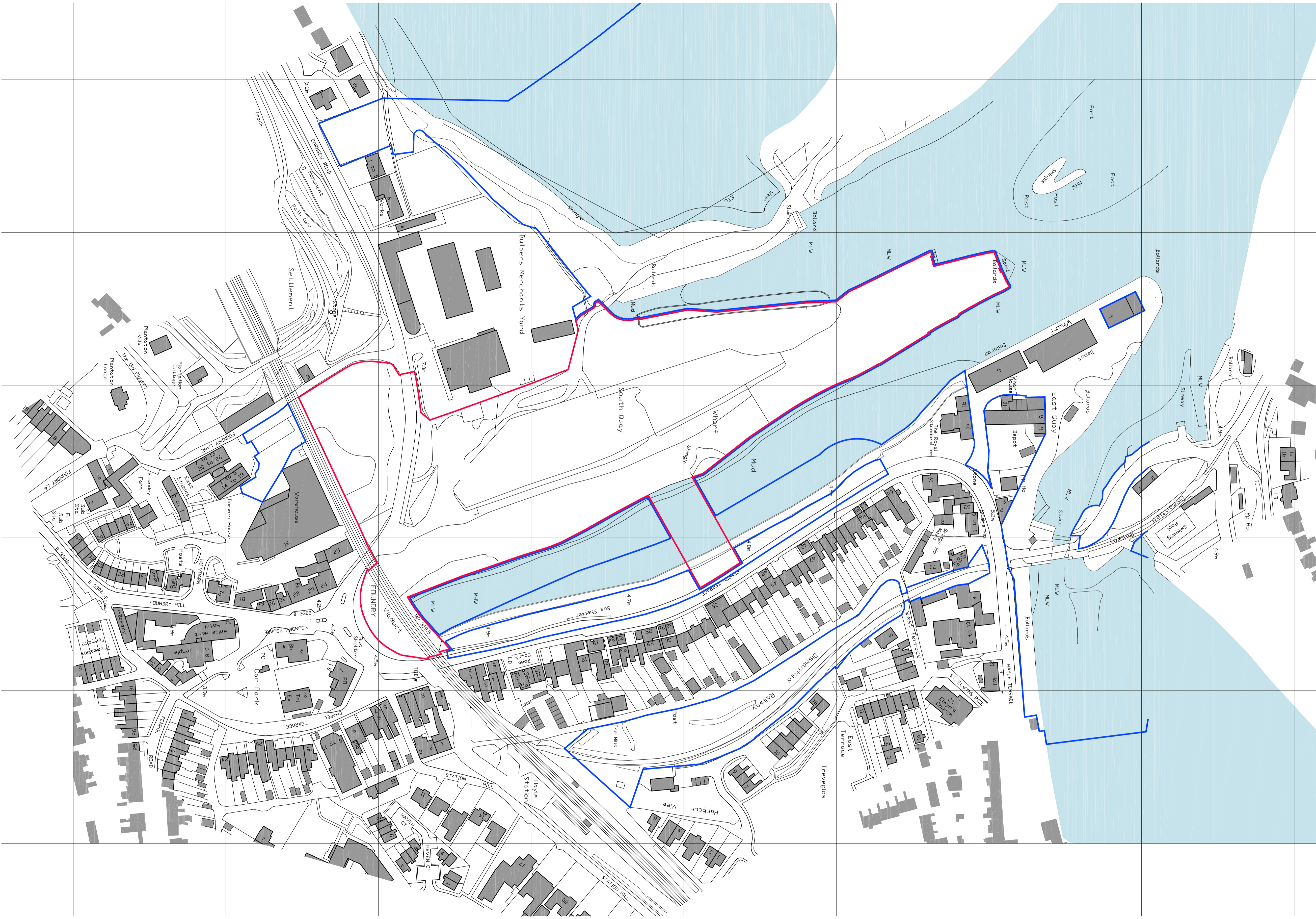
If this drawing forms part of an application for planning permission on behalf of the applicant named below, it shall not be used for any other purpose without the express permission of Mountford Pigott LLP.

This drawing may incorporate information from other professionals. Mountford Pigott LLP cannot accept responsibility for the integrity and accuracy of such information. Any clarification and/or additions that are required appearing to such information should be sought from the relevant profession or their appointment representative as listed below.

ORDNANCE SURVEY

REVISIONS
ISSUED FOR PLANNING

DATE
08.12.10 CB A



MountfordPigott
PROPOSED DEVELOPMENT
LOCATION PLAN
0179-X-01-A

1:1250 @ A1
DRAWN BY CB

02.12.10
©

SOUTH QUAY AND FOUNDRY YARD

HAYLE

© Crown Copyright. All rights reserved. Licence no. 20000000